












Moonee Beach Nature Reserve



LEGEND

-  Highway
-  Sealed road
-  Unsealed road
-  Walking track
-  National Park
-  Barrier free access
-  Lookout
-  Boat ramp
-  Caravan park
-  Picnic area
-  Locked gate

0 | 500 | 1000 |
M

To Coffs Harbour 15km
Sydney 545km

To Grafton 66km
Brisbane 371km



Solitary Islands Marine Park

Solitary Islands coastal walk
Coffs Coast Regional Park

Sandy Beach

Moonee Beach Nature Reserve

Coffs Coast Regional Park

Emerald Beach

Moonee Beach Nature Reserve

Moonee Beach

Coffs Coast Regional Park

Green Bluff

Bare Bluff

Diggers Point

Dammerels Head

Look At Me Now Headland

Moonee Creek estuary

Solitary Islands coastal walk

Moonee Beach Road

Tiki Trail

Moonee Beach

Fiddamans Creek

Moonee Creek

Fiddaman Road

Emerald Beach

Shelly Beach

Graham Drive

Sandy Beach

To Grafton 66km
Brisbane 371km

Tiki Road