












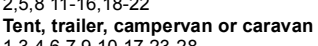
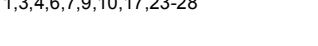


Yuraygir National Park

Sandon River campground



MAP PUBLISHED 2/02/2018

-  Boat launch
-  4WD track
-  Picnic area
-  Water – tap
-  Information
-  Garbage bin
-  Barbecue
-  Tent Only (Coastal Walk) – 29
-  Telephone
-  Recycling bin
-  Toilet
-  Tent, trailer or campervan
-  Tent, trailer, campervan or caravan



nationalparks.nsw.gov.au