



















Audio Tour Bradleys Head to Chowder Bay



nswnationalparks.com.au

Close to the city and immersed in bushland, this walk weaves along harbour headlands revealing spectacular views of Sydney's icons. Explore beautiful trees and interesting animals, dip into Sydney's past and watch the boats glide by.

- | | | | | | |
|----|---|---|----|--|---|
| 01 |  | Instructions – listen to this stop at Circular Quay before starting the tour. | 10 |  | Bradleys Head – listen to this stop at Bradleys Head in front of the naval mast. |
| 02 |  | Circular Quay – listen to this stop at Circular Quay before boarding the ferry. | 11 |  | Bradleys Sisters – listen to this stop at the viewing platform facing east. |
| 03 |  | Ferry Ride – listen to this stop on the ferry trip. | 12 |  | Red-crowned Toadlets – listen to this stop at the stone stairs. |
| 04 |  | Taronga Zoo Wharf – listen to this stop between the ferry wharf and the start of the track opposite the Taronga Zoo entrance. | 13 |  | Fire – listen to this stop at the second section of burnt bush on the left side of the path. |
| 05 |  | Bradleys Head Path – listen to this stop approximately 150 metres from the beginning of the path. | 14 |  | Rainforest – listen to this stop at the beginning of the rainforest at the base of Taylors Bay. |
| 06 |  | Athol Hall – listen to this stop in front of Athol Hall. | 15 |  | Urban Fringe – listen to this stop at the beginning of the row of houses. |
| 07 |  | Eastern Water Dragons – listen to this stop when the canopy opens out and you can see the Sydney Harbour Bridge through the trees. | 16 |  | Japanese Midget Submarines – listen to this stop at the small lookout facing west along the urban fringe section of the track. |
| 08 |  | Angophora Forest – listen to this stop at the lookout platform facing the city. | 17 |  | Little Penguins – listen to this stop at the clearing overlooking Chowder Bay. |
| 09 |  | Cannon Battery – listen to this stop at the cannon battery above Bradleys Head. | 18 |  | Clifton Gardens – listen to this stop at Chowder Bay. |

HOW TO USE THIS AUDIO TOUR

The tour starts at Circular Quay, includes a stop for the ferry trip to Taronga Zoo Wharf and follows the headland track around Bradleys Head to Chowder Bay. There are stops to listen to at Circular Quay, during the ferry trip and the remaining stops are along the track. Information on where to stop and listen is

provided above. The tour is best listened to in order. The track is unpaved so wear good walking shoes and take water and sunblock with you. **The tour from Circular Quay to Chowder Bay will take approximately 2 hours.**



GETTING THERE:

You can catch a bus, train or ferry to Circular Quay. Tickets for the ferry to Taronga Zoo Wharf can be purchased at the ferry wharves at Circular Quay. The ferry trip takes approximately 15 minutes.

This map gives you a basic overview of features and facilities. It does not provide detailed information on topography and landscape, and may not be suitable for some activities. We recommend that you buy a topographic map before you go exploring. Visitors should check availability and booking of facilities.

Bradleys Head - Sydney Harbour National Park

- 01 Audio Tour Stop
- Main Road
- ... Ferry from Circular Quay
- Walking Track
- National Park
- Toilets
- P Parking
- Lookouts

0 250 500
Metres

