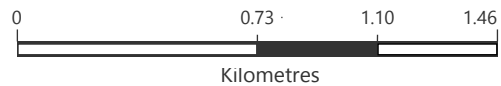




A detailed map of Barrington Tops National Park. The map features a central area labeled 'BARRINGTON TOPS NATIONAL PARK' in green. A network of trails is shown, including the 'River walking track', 'Antarctic Beech Forest track', 'Gloucester Tops circuit', 'Gloucester Falls track', and 'Gloucester Falls picnic area'. The 'Gloucester River' flows through the park, with 'Gloucester Falls' marked. Other features include 'Gloucester Tops Rd', 'Glowang Trl', 'Wangat River', 'Mount Nelson Trl', and 'Bangalow Creek'. The map uses a green color scheme for land and blue for water, with dashed lines indicating trail boundaries.



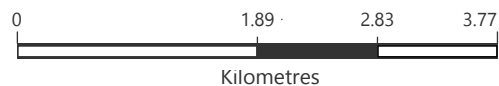
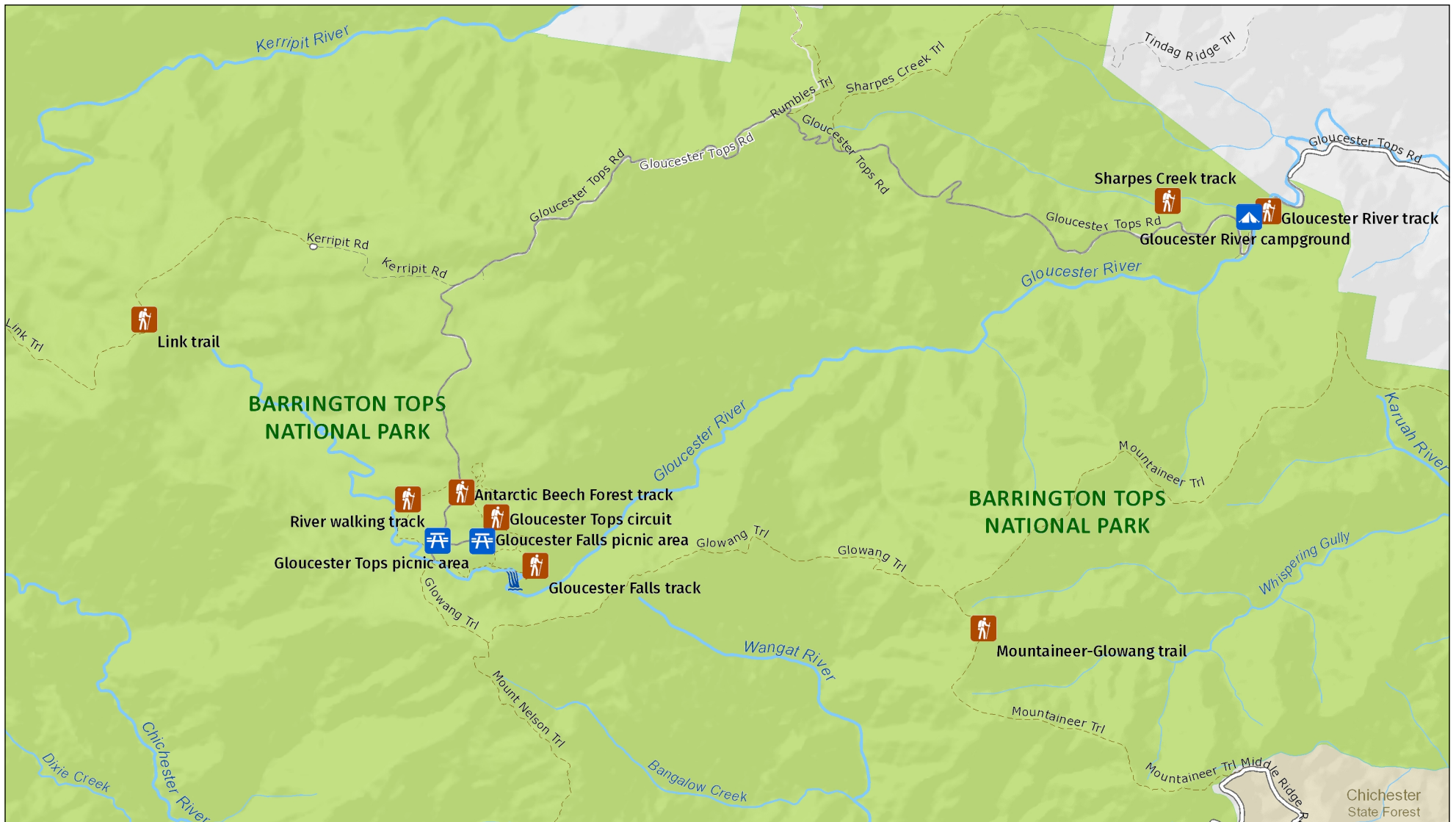
This map does not provide detailed information on topography, alerts or opening times and may not be suitable for some activities.





Gloucester Falls picnic area

Detail: Gloucester Falls area























































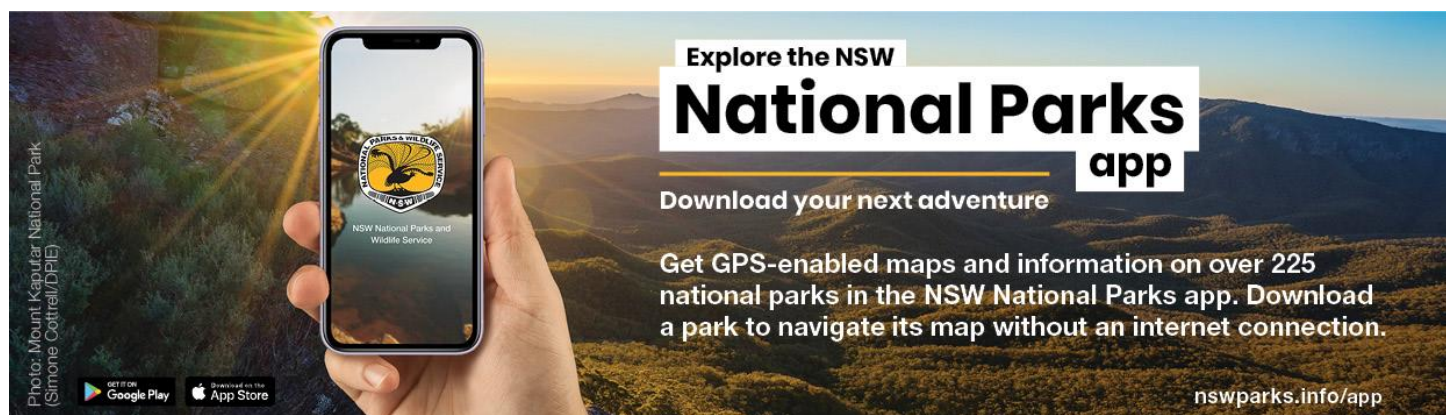
MAP INFORMATION

This map does not provide detailed information on topography, alerts or opening times and may not be suitable for some activities.

Map Published: 08-Feb-2022



 Feature Park/section	 Other NPWS reserve	 Mount/Peak/Hill	 Waterfall
 Track	 Management trail (no motor vehicle access)	 Motorway	 Primary road
 Arterial road	 Sub-arterial road	 Distributor road	 Local road
 Sealed road	 Unsealed road	 Feature route	 Railway
 Watercourse	 Waterbody	 Marine Park/ Aquatic Reserve	 Firearms range/ Danger area
Attractions and activities		Facilities	Transport
 Aboriginal site	 Adventure sports location	 Accommodation	 Train station
 Birdwatching spot	 Boating location	 Boat ramp	 Bus station
 Campground	 Canoe/Kayak location	 Café/kiosk	 Ferry wharf
 Cave entrance	 Fishing spot	 Education centre	 Airport
 Historic site	 Lookout	 Picnic area	Warnings
 Snow sports facility	 Surfing spot	 Venue	
 Swimming spot	 Visitor centre		
 Canoe/Kayak route	 Car touring route		 Warning
 Cycling trail	 Horse riding trail		
 Snow trail	 Walking track		
 4WD touring route			



Explore the NSW

National Parks app

Download your next adventure

Get GPS-enabled maps and information on over 225 national parks in the NSW National Parks app. Download a park to navigate its map without an internet connection.

Photo: Mount Kaputar National Park (Simone Cottrell/DFPE)

GET IT ON Google Play

Download on the App Store

nswparks.info/app